



Connected Coast Build Status


 In Design

 In Permitting

 Permit Approved & Ready for Installation


 Installed

 In Service

 Landing Site



Connected Coast
Joint Partnership



Please note, the map and list of landing sites may change as the project moves forward with detailed survey, project design and environmental and project approvals. The map will be updated as changes, if any, are confirmed.

Dec 18, 2023

1:3,200,000

The map illustrates the Connected Coast project route along the British Columbia coast. The route is color-coded by build status: In Design (pink), In Permitting (blue), Permit Approved & Ready for Installation (orange), Installed (green), and In Service (light green). Key locations and landmarks include:

- Tlell** (In Design)
- Bonilla Island Lighthouse** (In Design)
- Gitxaala (Kitkatla)** (In Design)
- Oona River** (In Design)
- Metlakatla Prince Rupert South** (In Service)
- Lax Kw'alaams** (In Service)
- Haisla (Kitamaat Village)** (In Design)
- Gitga'at (Hartley Bay)** (In Design)
- Butedale** (In Design)
- Kitasoo (Klemtu)** (In Design)
- Ivory Island Lighthouse** (In Design)
- Heiltsuk (Bella Bella)** (In Design)
- Ocean Falls** (In Design)
- Nuxalk (Bella Coola)** (In Design)
- Kaieete Point** (In Design)
- Addenbroke Lighthouse** (In Design)
- Wuikinuxv (Katit)** (In Design)
- Duncanby** (In Design)
- Cape Scott Lighthouse** (In Design)
- Port Hardy** (In Design)
- Quatsino** (In Design)
- Kwakiutl (Cluxewe)** (In Design)
- Echo Bay** (In Design)
- Dzawada'enuxw (Kingcome Inlet)** (In Design)
- Ka:yur:k't'h'/Che:k:tlas7et'h' (Kyuquot)** (In Design)
- Port Neville** (In Design)
- Sayward** (In Design)
- Surge Narrows** (In Design)
- Campbell River** (In Design)
- Lund** (In Design)
- Comox** (In Design)
- Gillies Bay** (In Design)
- Saltery Bay** (In Design)
- shishálh Nation** (In Design)
- Gibsons** (In Design)
- Vancouver** (In Design)
- Galiano** (In Design)
- Saturna** (In Design)
- Fulford Harbour** (In Design)
- Victoria Coast Guard Station** (In Design)
- Port Renfrew** (In Design)
- Bamfield** (In Design)
- Qualicum Beach** (In Design)
- Gabriola** (In Design)
- Tofino** (In Design)
- Gold River** (In Design)
- Yuquot (Nootka Lighthouse)** (In Design)
- Tahsis** (In Design)
- Zeballos** (In Design)